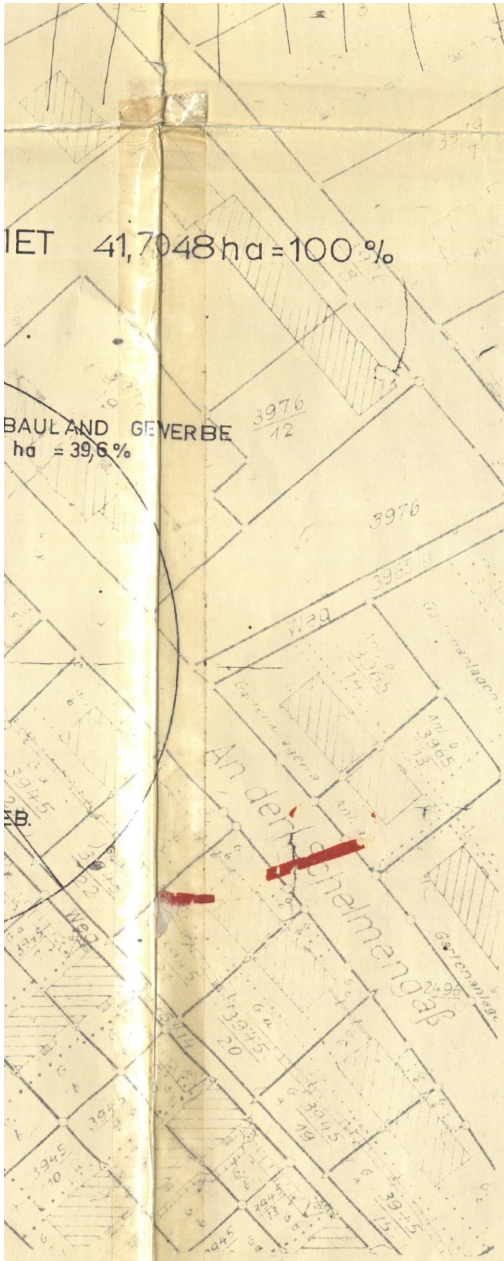
























BEBAUUNGSPLAN "ZIEGELWIESEN"



M:1:1000

Steinkreuzwiesen



ZEICHENERKLÄRUNG

-  GRENZE DES PLANUNGSGEBIETES
-  EINGESCHÖSSIG FLACHDACH (7°)
-  ZWEIFESCHÖSSIG FLACHDACH (7°)
-  ZWEIFESCHÖSSIG FLACHGENEIGT
-  DREIFESCHÖSSIG FLACHDACH (7°)
-  DREIFESCHÖSSIG FLACHGENEIGT (25°)
-  FÜNFESCHÖSSIG FLACHDACH
-  SECHSFESCHÖSSIG FLACHDACH (7°)
-  EINGESCHÖSSIG (GARAGE) FLACHDACH (4°)
-  NEUFESTZUSETZENDE BAULINE
-  BAUGRENZE
-  NICHT ÜBERBAUBARE FLÄCHE
-  ÖFFENTL. STRASSEN U. PLATZFLÄCHEN
-  ÖFFENTL. WEGEFLÄCHEN
-  ÖFFENTL. GRÜN U. ERHOLUNGSFLÄCHEN
-  PRIVATE GRÜNFLÄCHEN
-  BUNDESBAHNGELÄNDE
-  AUFZUHEBENDE EIGENTUMSGRENZE
-  ALLGEMEINES WOHNGEBIET
-  MISCHGEBIET
-  INDUSTRIEGEBIET
-  FÜR ABRUCH VORGESEHENE GEBÄUDE

-  BEGRENZUNG DES ÖFFENTL. RAUMES
-  LANDWIRTSCHAFTL. NUTZFLÄCHE
- 1 2 3 · GESCHOSSZAHLEN

VILLINGEN DEN 15. JULI 1963

STADTBAUAMT

STADTPLANUNG

STADTOBERBAURAT

STADTBAURAT



Handwritten signature
3.5.67.

Handwritten signature